CITY OF NORWAY
OFFICIAL ZONING MAP

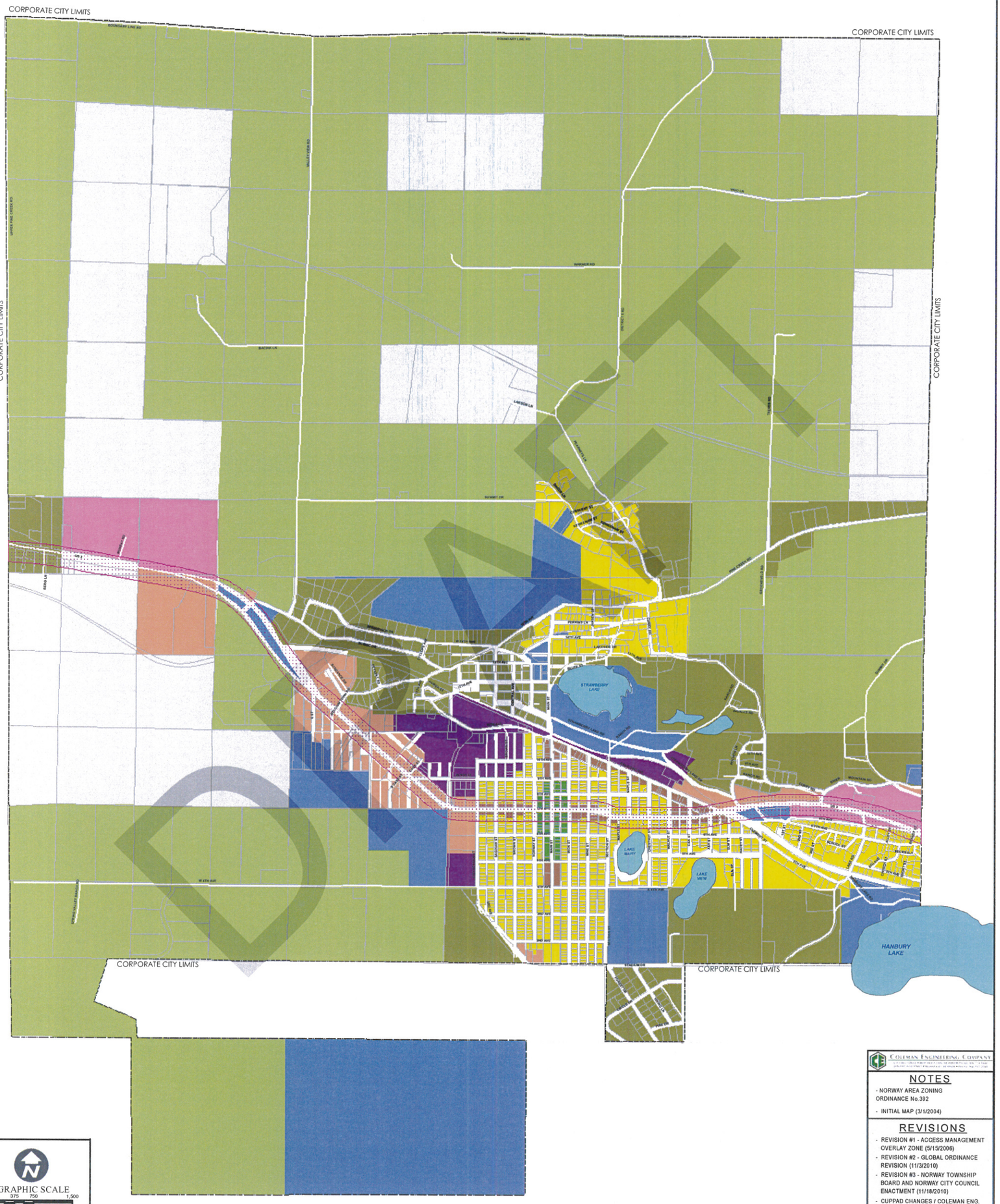

GRAPHIC SCALE
0 375 750 1,500
Feet

LEGEND

- ACCESS MNGT ZONE
- AGRICULTURAL PROD.
- B-1, BUSINESS ONE
- B-2, BUSINESS TWO
- B-3, BUSINESS THREE
- B-4, BUSINESS FOUR
- I, INDUSTRIAL
- PUBLIC LAND
- R-1, RESIDENTIAL ONE
- R-2, RESIDENTIAL TWO
- R-3, RESIDENTIAL THREE
- RP, RESOURCE PROD.
- RR, RURAL RESIDENTIAL
- TIMBER PRODUCTION

COLEMAN ENGINEERING COMPANY

NOTES

- NORWAY AREA ZONING ORDINANCE No.392
- INITIAL MAP (3/1/2004)

REVISIONS

- REVISION #1 - ACCESS MANAGEMENT OVERLAY ZONE (5/15/2006)
- REVISION #2 - GLOBAL ORDINANCE REVISION (11/3/2010)
- REVISION #3 - NORWAY TOWNSHIP BOARD AND NORWAY CITY COUNCIL ENACTMENT (11/18/2010)
- CUPPAD CHANGES / COLEMAN ENG. CO. UPDATES (2/10/11)
- COLEMAN ENG. CO. UPDATES (10/18/13)
- COLEMAN ENG. CO. UPDATES ZONING CHANGE OF R-1 TO B-3 AT 2ND AVENUE AND USH 8 (10/28/13).
- ADDITION OF AREA ANNEXED BY THE CITY OF NORWAY FROM NORWAY TOWNSHIP. (10/28/13)
- ZONING ADDITION OF B-4, BUSINESS FOUR (8/17/16)

SIGNATURES

NORWAY CITY MAYOR

ATTEST BY NORWAY CITY CLERK

Norway Area
Zoning

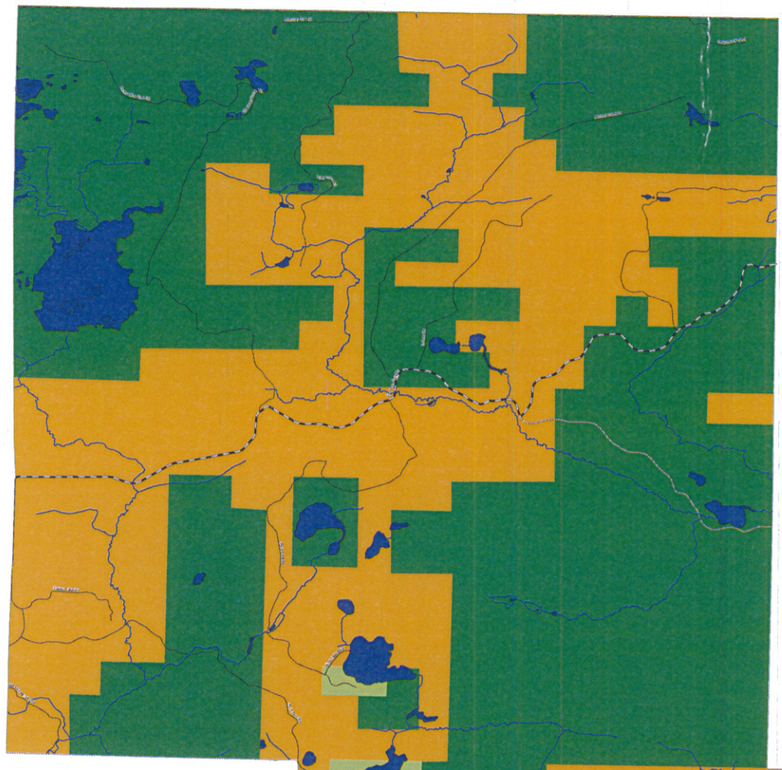

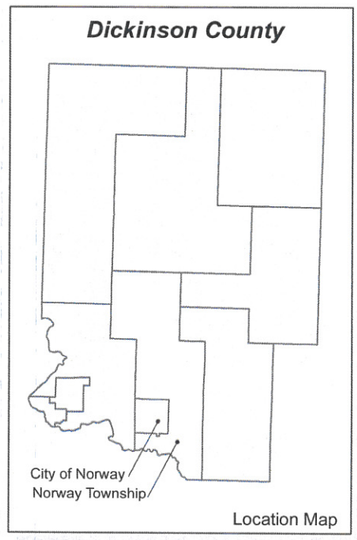

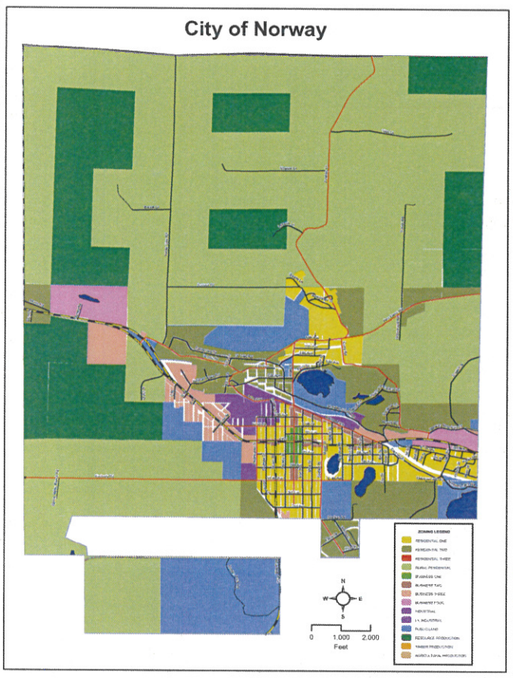

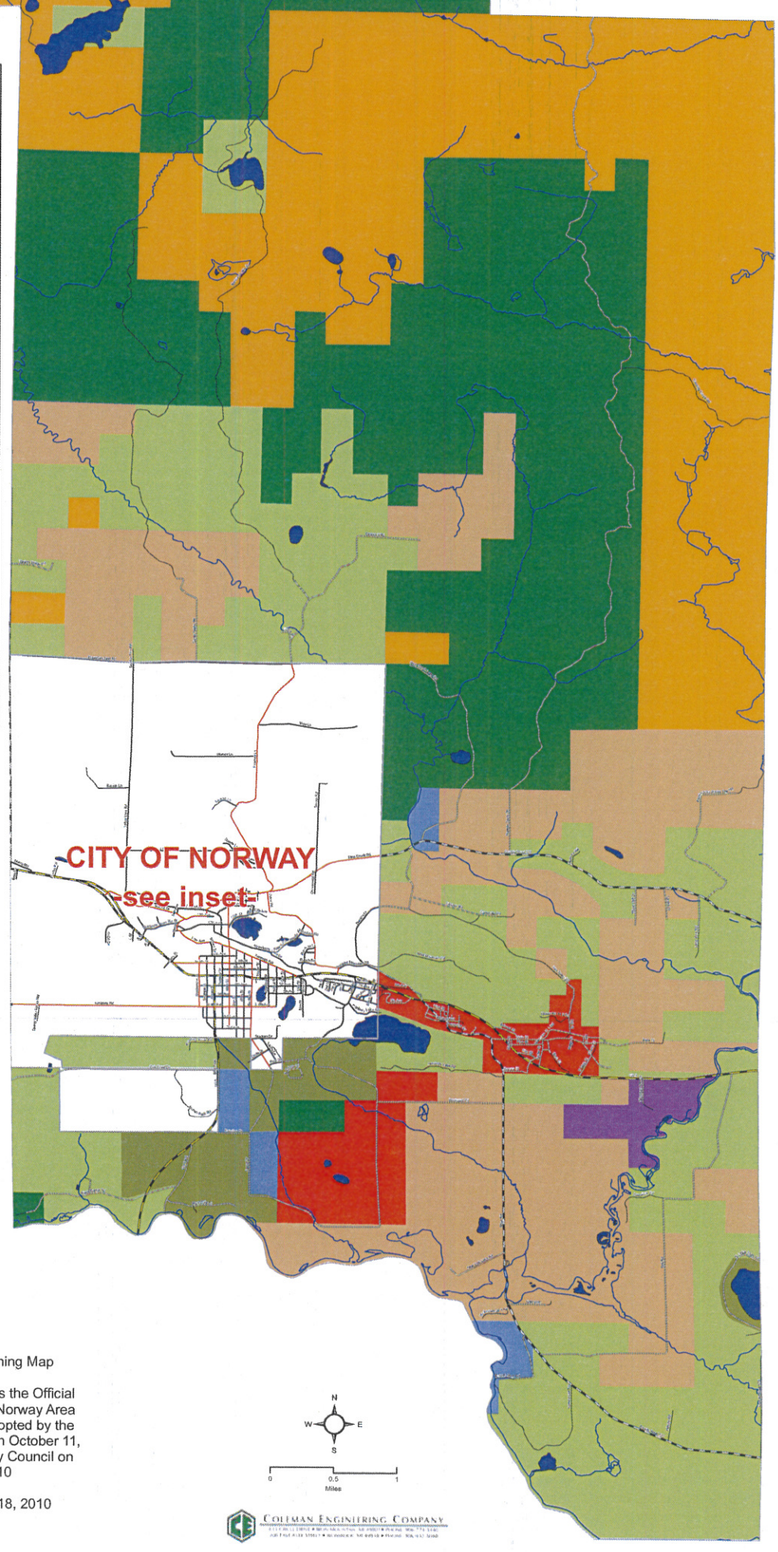

ZONING LEGEND

- RESIDENTIAL ONE
- RESIDENTIAL TWO
- RESIDENTIAL THREE
- RURAL RESIDENTIAL
- BUSINESS ONE
- BUSINESS TWO
- BUSINESS THREE
- BUSINESS FOUR
- INDUSTRIAL
- PUBLIC LAND
- RESOURCE PRODUCTION
- TIMBER PRODUCTION
- AGRICULTURAL PRODUCTION

ROADS LEGEND

- *State Trunkline*
- *County Primary*
- *County Local*
- *City Major*
- *City Local*
- *Non Act-51 Certified*

TOPOGRAPHIC SYMBOL LEGEND

- *Lakes*
- *Rivers_and_Streams*

NOTES

- NORWAY AREA ZONING ORDINANCE No.392
- INITIAL MAP (3/1/2004)

REVISIONS

- REVISION #1 - ACCESS MANAGEMENT OVERLAY ZONE (5/15/2006)
- REVISION #2 - GLOBAL ORDINANCE REVISION (11/3/2010)
- REVISION #3 - NORWAY TOWNSHIP BOARD AND NORWAY CITY COUNCIL ENACTMENT (11/18/2010)
- CUPPAD CHANGES / COLEMAN ENG. CO. UPDATES (2/10/11)
- COLEMAN ENG. CO. UPDATES CITY OF NORWAY ZONING CHANGE OF R-1 TO B-3 AT 2ND AVENUE AND USH 8. (10/28/13)
- CITY OF NORWAY AND NORWAY TOWNSHIP AREA ANNEXED BY THE CITY OF NORWAY FROM NORWAY TOWNHSIP. (10/28/13)
- CITY OF NORWAY ZONING ADDITION OF B-4, BUSINESS FOUR (8/17/16)

SIGNATURES

NORWAY CITY MAYOR

ATTEST BY NORWAY CITY CLERK

NORWAY TOWNSHIP SUPERVISOR

ATTEST BY NORWAY TOWNSHIP CLERK

Norway Area Joint Zoning Map

This is to certify that this is the Official Joint Zoning Map for the Norway Area (Dickinson County) as adopted by the Norway Township Board on October 11, 2010 and the Norway City Council on October 18, 2010

Effective: November 18, 2010

COLEMAN ENGINEERING COMPANY